

PLANO DE AERÓDROMO-OACI 38°53'29"N  
006°49'17"W ELEV 185

TWR CIV 122.100  
GMC 130.150

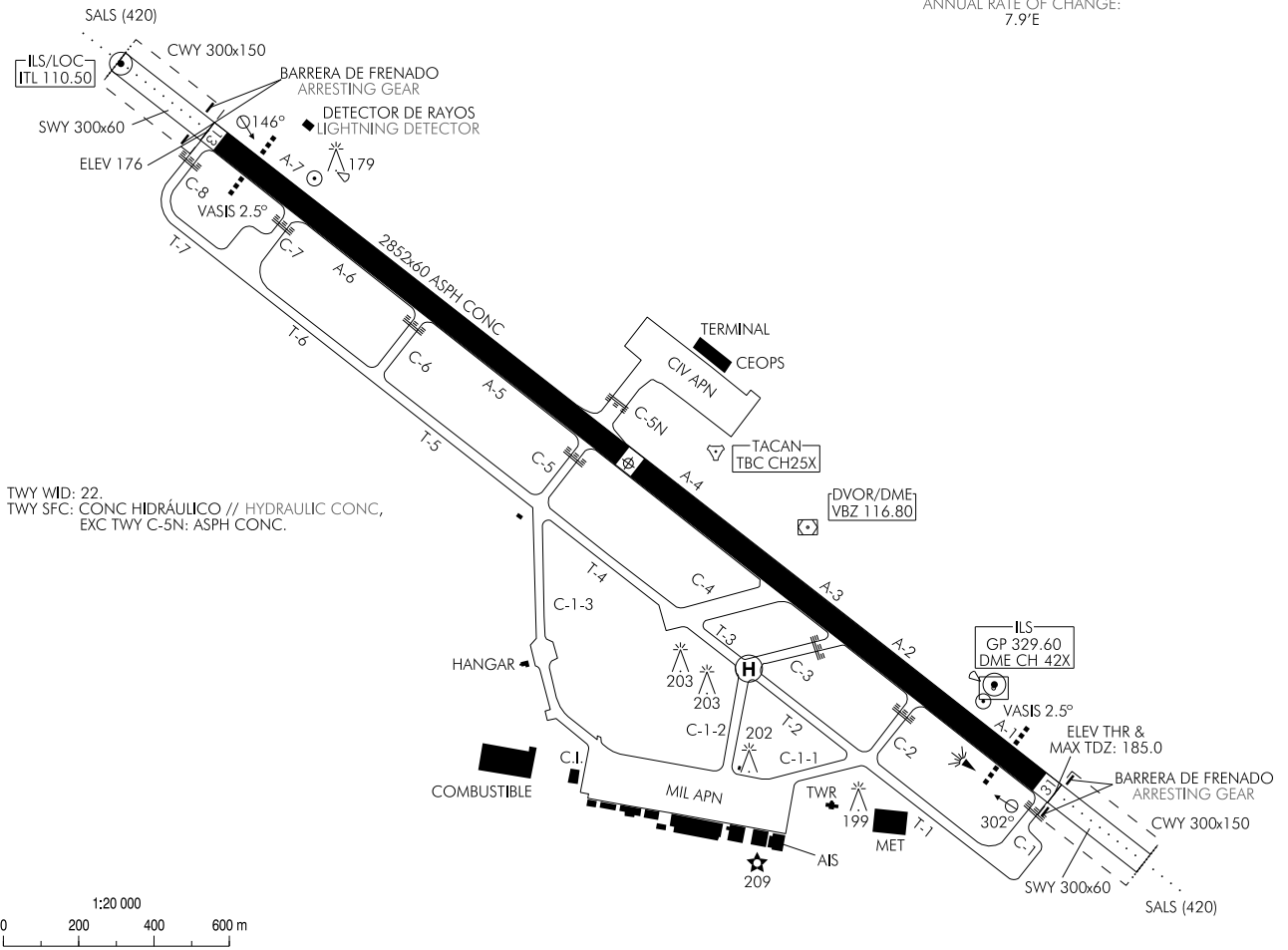
**BADAJOS/Talavera La Real**

RWY	DIRECCIÓN DIRECTION	THR	RESISTENCIA STRENGTH
13	128°	38°53'55.51"N 006°50'04.62"W	RWY: PCN 90/F/C/W/T.  TWY: C-1-1, C-1-3, C-2, C-5: PCN 26/R/A/W/T; C-1, C-1-2, C-3, C-4, C-6, C-8, T-1, T-2, T-3, T-4, T-5, T-6, T-7: PCN 35/R/A/W/T; C-5N: PCN 92/F/A/W/T; C-7: PCN 55/R/A/W/T.
31	308°	38°53'01.64"N 006°48'28.42"W	CIV APN: PCN 92/F/A/W/T; PCN 71/R/A/W/T; PCN 22/F/C/W/T. MIL APN: PCN 26/R/A/W/T.

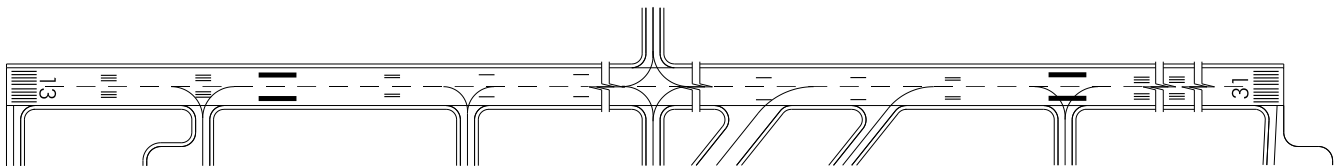
ELEV, DIM: M.  
BRG: MAG.

VAR 2W (2015)

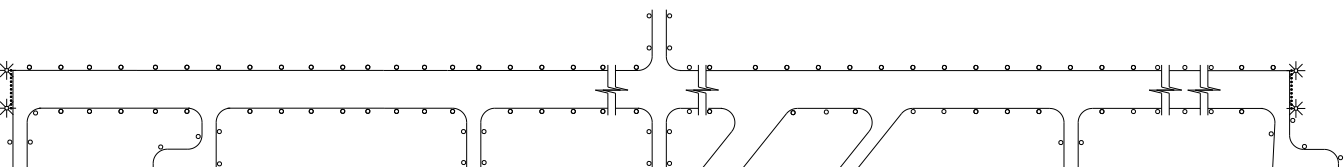
RÉGIMEN DE VARIACIÓN ANUAL:  
ANNUAL RATE OF CHANGE:  
7.9'E



SGL RWY & TWY



LGT RWY & TWY



CAMBIO: OBSTÁCULOS.  
CHANGES: OBSTACLES.

**INTENCIONADAMENTE EN BLANCO**  
**INTENTIONALLY BLANK**