

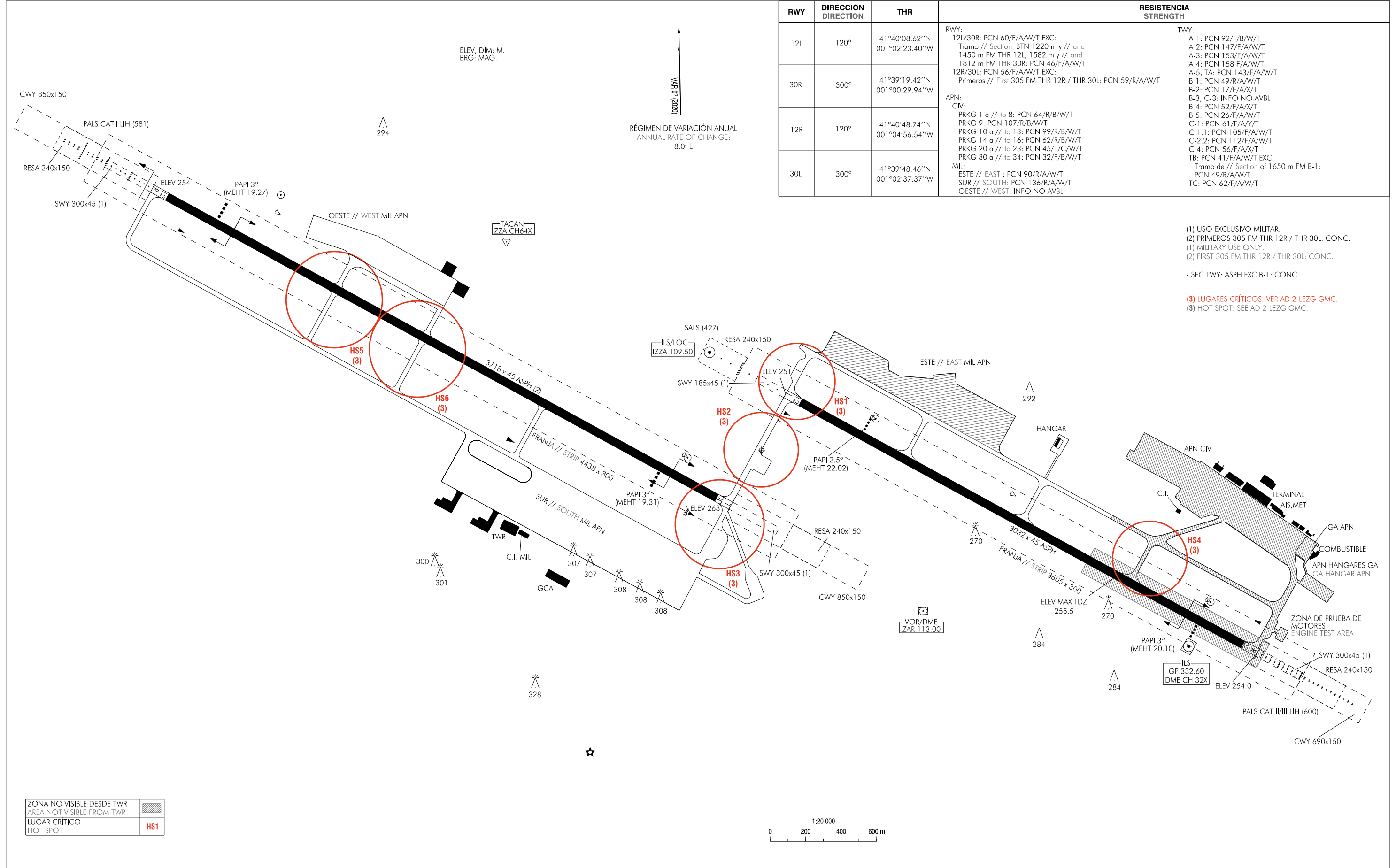
PLANO DE AERÓDROMO-OACI

41°39'58"N
001°02'30"W

ELEV 263

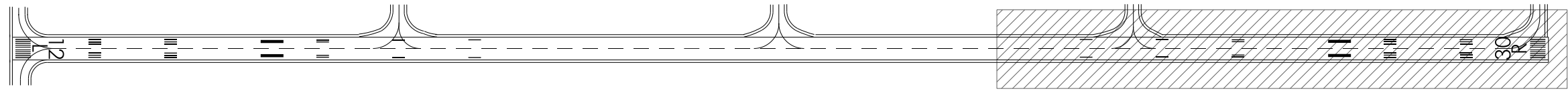
TWR 122.100
GMC 118.100
171.000

ZARAGOZA

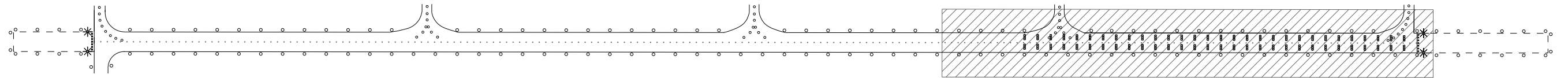


CAMBIOS: RESISTENCIA DE TWY.
 CHANGES: TWY STRENGTH.

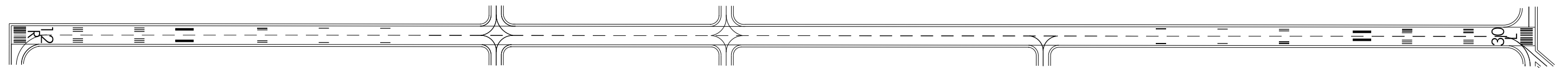
SGL RWY 12L/30R




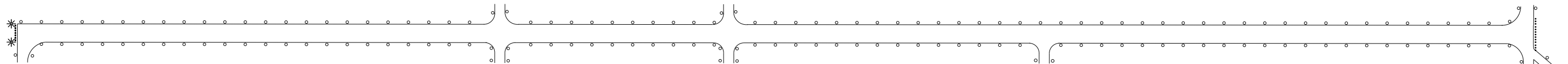
LGT RWY 12L/30R



SGL RWY 12R/30L



LGT RWY 12R/30L



ZONA NO VISIBLE DESDE TWR
AREA NOT VISIBLE FROM TWR

