

PLANO DE HELIPUERTO-OACI

42°27'15"N
002°19'15"W

ELEV 352

TWR 123.225
339.200

LOGROÑO/Agoncillo

RWY	DIRECCIÓN DIRECTION	THR	RESISTENCIA STRENGTH
10	098°	42°27'18.33"N 002°19'46.10"W	INFO NO AVBL
28	278°	42°27'12.06"N 002°18'43.12"W	

ELEV. DIM: M.
BRG: MAG.

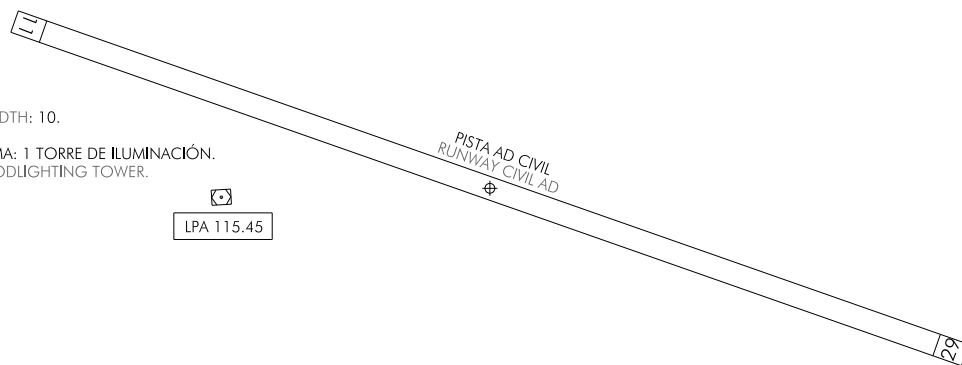


RÉGIMEN DE VARIACIÓN ANUAL
ANNUAL RATE OF CHANGE:
8.3'E

ANCHURA TWY // TWY WIDTH: 10.

ILUMINACIÓN PLATAFORMA: 1 TORRE DE ILUMINACIÓN.
APRON LIGHTING: 1 FLOODLIGHTING TOWER.

LPA 115.45



373

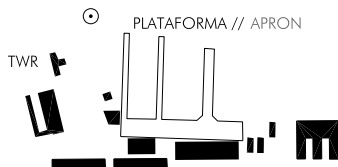
ELEV 352



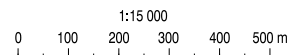
1452x60 TERRENO NATURAL // NATURAL SOIL

ELEV 351


389




EAG 399



SGL RWY & TWY: INFO NO AVBL



LGT RWY & TWY: NO



CAMBIOS: DECLINACIÓN MAGNÉTICA, RÉGIMEN DE VARIACIÓN ANUAL, DIRECCIÓN DE RWY.
CHANGES: MAGNETIC VARIATION, ANNUAL RATE OF CHANGE, RWY DIRECTION.

INTENCIONADAMENTE EN BLANCO
INTENTIONALLY BLANK