

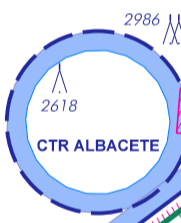
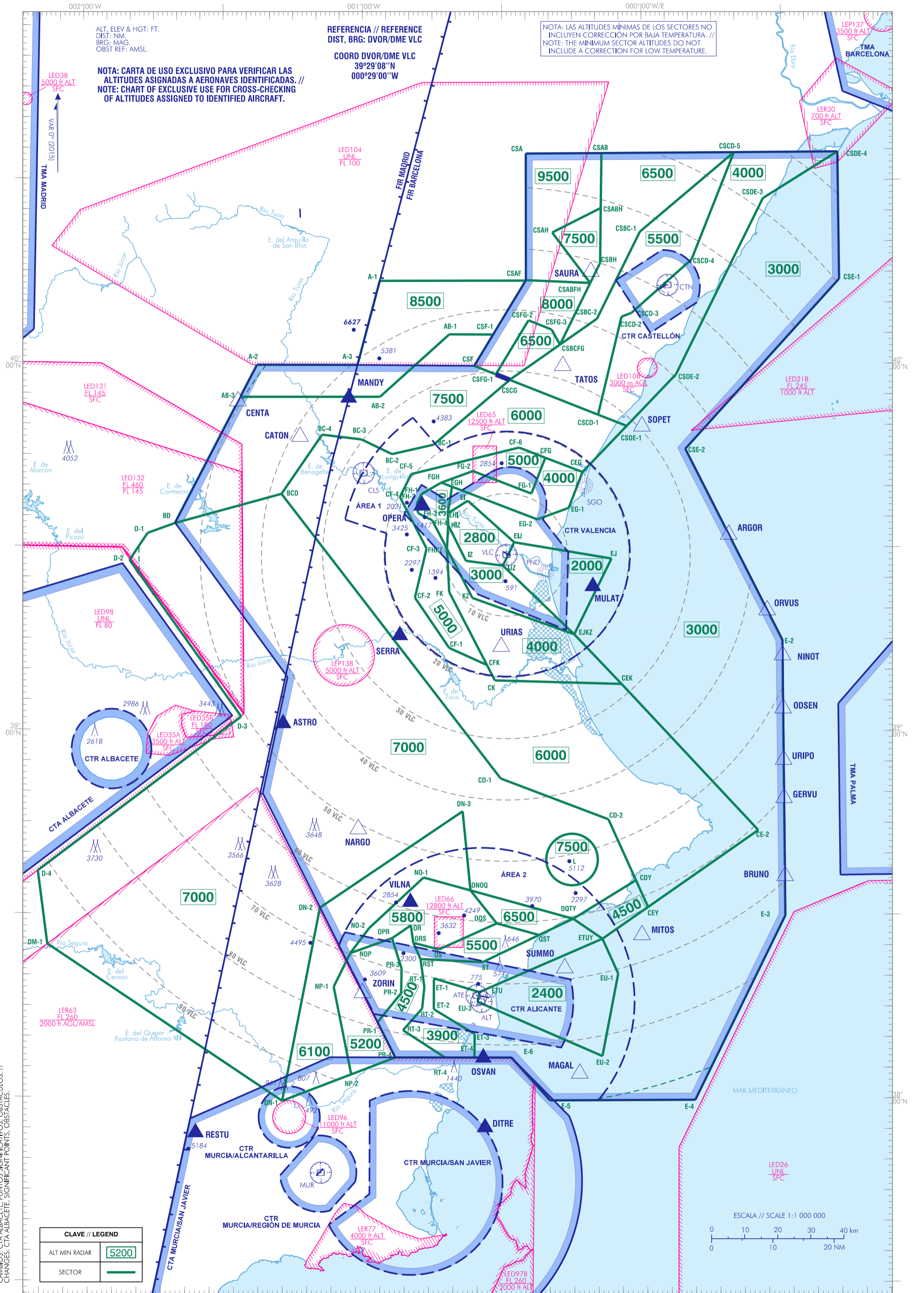
ALT, ELEV & HGT: FT.  
DIST: NM.  
BRG: MAG.  
OBST REF: AMSL.

REFERENCIA // REFERENCE  
DIST, BRG: DVOR/DME VLC

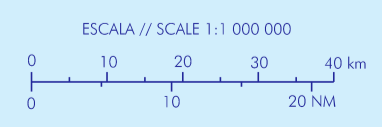
COORD DVOR/DME VLC  
39°29'08"N  
000°29'00"W

NOTA: LAS ALTITUDES MINIMAS DE LOS SECTORES NO INCLUYEN CORRECCION POR BAJA TEMPERATURA. // NOTE: THE MINIMUM SECTOR ALTITUDES DO NOT INCLUDE A CORRECTION FOR LOW TEMPERATURE.

NOTA: CARTA DE USO EXCLUSIVO PARA VERIFICAR LAS ALTITUDES ASIGNADAS A AERONAVES IDENTIFICADAS. // NOTE: CHART OF EXCLUSIVE USE FOR CROSS-CHECKING OF ALTITUDES ASSIGNED TO IDENTIFIED AIRCRAFT.



| CLAVE // LEGEND |              |
|-----------------|--------------|
| ALT MIN RADAR   | 5200         |
| SECTOR          | (Green line) |



CAMBIOS: CTA ALBACETE, PUNTOS SIGNIFICATIVOS, OBSTACULOS. // CHANGES: CTA ALBACETE, SIGNIFICANT POINTS, OBSTACLES.

**INTENCIONADAMENTE EN BLANCO**  
**INTENTIONALLY BLANK**

PUNTOS QUE DEFINEN LOS SECTORES  
SECTORS DEFINED BY POINTS

| PUNTO<br>POINT | COORDENADAS<br>COORDINATES | OBSERVACIONES<br>REMARKS |
|----------------|----------------------------|--------------------------|
| A-1            | 40°13'51"N 000°55'59"W     |                          |
| A-2            | 40°00'00"N 001°22'00"W     |                          |
| A-3            | 40°00'06"N 001°00'37"W     |                          |
| AB-1           | 40°05'09"N 000°41'07"W     |                          |
| AB-2           | 39°54'55"N 000°55'49"W     |                          |
| AB-3           | 39°54'44"N 001°25'28"W     |                          |
| BC-1           | 39°47'07"N 000°44'25"W     |                          |
| BC-2           | 39°45'33"N 000°53'13"W     |                          |
| BC-3           | 39°47'56"N 000°59'42"W     |                          |
| BC-4           | 39°48'40"N 001°08'02"W     |                          |
| BCD            | 39°38'57"N 001°16'32"W     |                          |
| BD             | 39°34'00"N 001°39'00"W     |                          |
| CD-1           | 38°52'36"N 000°30'12"W     |                          |
| CD-2           | 38°45'54"N 000°07'43"W     |                          |
| CDY            | 38°35'56"N 000°02'02"W     |                          |
| CE-2           | 38°43'59"N 000°23'34"E     |                          |
| CEG            | 39°42'39"N 000°12'53"W     |                          |
| CEK            | 39°08'01"N 000°04'50"W     |                          |
| CEY            | 38°31'33"N 000°00'28"E     |                          |
| CF-1           | 39°13'55"N 000°41'01"W     |                          |
| CF-2           | 39°22'08"N 000°48'15"W     |                          |
| CF-3           | 39°30'10"N 000°45'50"W     |                          |
| CF-4           | 39°38'32"N 000°51'29"W     |                          |
| CF-5           | 39°42'18"N 000°49'08"W     |                          |
| CF-6           | 39°46'39"N 000°26'19"W     |                          |
| CFG            | 39°45'00"N 000°20'46"W     |                          |
| CFK            | 39°11'09"N 000°33'06"W     |                          |
| CK             | 39°08'38"N 000°31'26"W     |                          |
| CSA            | 40°34'40"N 000°24'50"W     |                          |
| CSAB           | 40°34'43"N 000°08'38"W     |                          |
| CSABFH         | 40°13'31"N 000°11'07"W     |                          |
| CSABH          | 40°25'46"N 000°08'49"W     |                          |
| CSAF           | 40°14'00"N 000°24'50"W     |                          |
| CSAH           | 40°21'47"N 000°19'12"W     |                          |
| CSBC-1         | 40°21'51"N 000°00'29"W     |                          |
| CSBC-2         | 40°07'41"N 000°09'42"W     |                          |
| CSBCFG         | 40°03'28"N 000°17'36"W     |                          |
| CSBH           | 40°16'48"N 000°08'59"W     |                          |
| CSCD-1         | 39°52'01"N 000°09'34"W     |                          |
| CSCD-2         | 40°08'00"N 000°04'29"W     |                          |
| CSCD-3         | 40°08'37"N 000°02'22"W     |                          |

| PUNTO<br>POINT | COORDENADAS<br>COORDINATES | OBSERVACIONES<br>REMARKS |
|----------------|----------------------------|--------------------------|
| CSCD-4         | 40°17'17"N 000°10'31"E     |                          |
| CSCD-5         | 40°34'44"N 000°19'45"E     |                          |
| CSCG           | 39°57'43"N 000°28'17"W     |                          |
| CSDE-1         | 39°50'10"N 000°03'30"W     |                          |
| CSDE-2         | 39°58'31"N 000°07'00"E     |                          |
| CSDE-3         | 40°27'12"N 000°25'51"E     |                          |
| CSDE-4         | 40°34'40"N 000°41'55"E     |                          |
| CSE-1          | 40°13'53"N 000°41'55"E     |                          |
| CSE-2          | 39°46'21"N 000°08'52"E     |                          |
| CSF            | 40°00'00"N 000°35'50"W     |                          |
| CSF-1          | 40°05'07"N 000°31'49"W     |                          |
| CSFG-1         | 39°58'37"N 000°31'14"W     |                          |
| CSFG-2         | 40°07'27"N 000°24'17"W     |                          |
| CSFG-3         | 40°05'56"N 000°19'22"W     |                          |
| D-1            | 39°32'20"N 001°44'43"W     |                          |
| D-2            | 39°27'54"N 001°48'28"W     |                          |
| D-3            | 39°02'31"N 001°24'34"W     |                          |
| D-4            | 38°36'57"N 002°06'38"W     |                          |
| DM-1           | 38°25'02"N 002°04'25"W     |                          |
| DN-1           | 37°59'48"N 001°15'21"W     |                          |
| DN-2           | 38°31'24"N 001°07'49"W     |                          |
| DN-3           | 38°47'14"N 000°38'09"W     |                          |
| DNOQ           | 38°34'19"N 000°36'30"W     |                          |
| DQTY           | 38°29'41"N 000°15'08"W     |                          |
| E-1            | 39°46'21"N 000°08'52"E     |                          |
| E-2            | 39°15'00"N 000°29'00"E     |                          |
| E-3            | 38°30'00"N 000°29'00"E     |                          |
| E-4            | 38°00'00"N 000°10'00"E     |                          |
| E-5            | 38°00'00"N 000°20'00"W     |                          |
| E-6            | 38°07'00"N 000°28'00"W     |                          |
| EG-1           | 39°36'48"N 000°15'49"W     |                          |
| EG-2           | 39°34'56"N 000°22'28"W     |                          |
| EGH            | 39°40'16"N 000°40'30"W     |                          |
| EHI            | 39°35'55"N 000°41'22"W     |                          |
| EI             | 39°37'59"N 000°37'10"W     |                          |
| EIJ            | 39°31'12"N 000°27'20"W     |                          |
| EJ             | 39°28'30"N 000°06'50"W     |                          |
| EJKZ           | 39°16'09"N 000°14'44"W     |                          |
| ET-1           | 38°19'56"N 000°44'03"W     |                          |
| ET-2           | 38°14'54"N 000°44'04"W     |                          |
| ET-3           | 38°10'52"N 000°35'35"W     |                          |

