

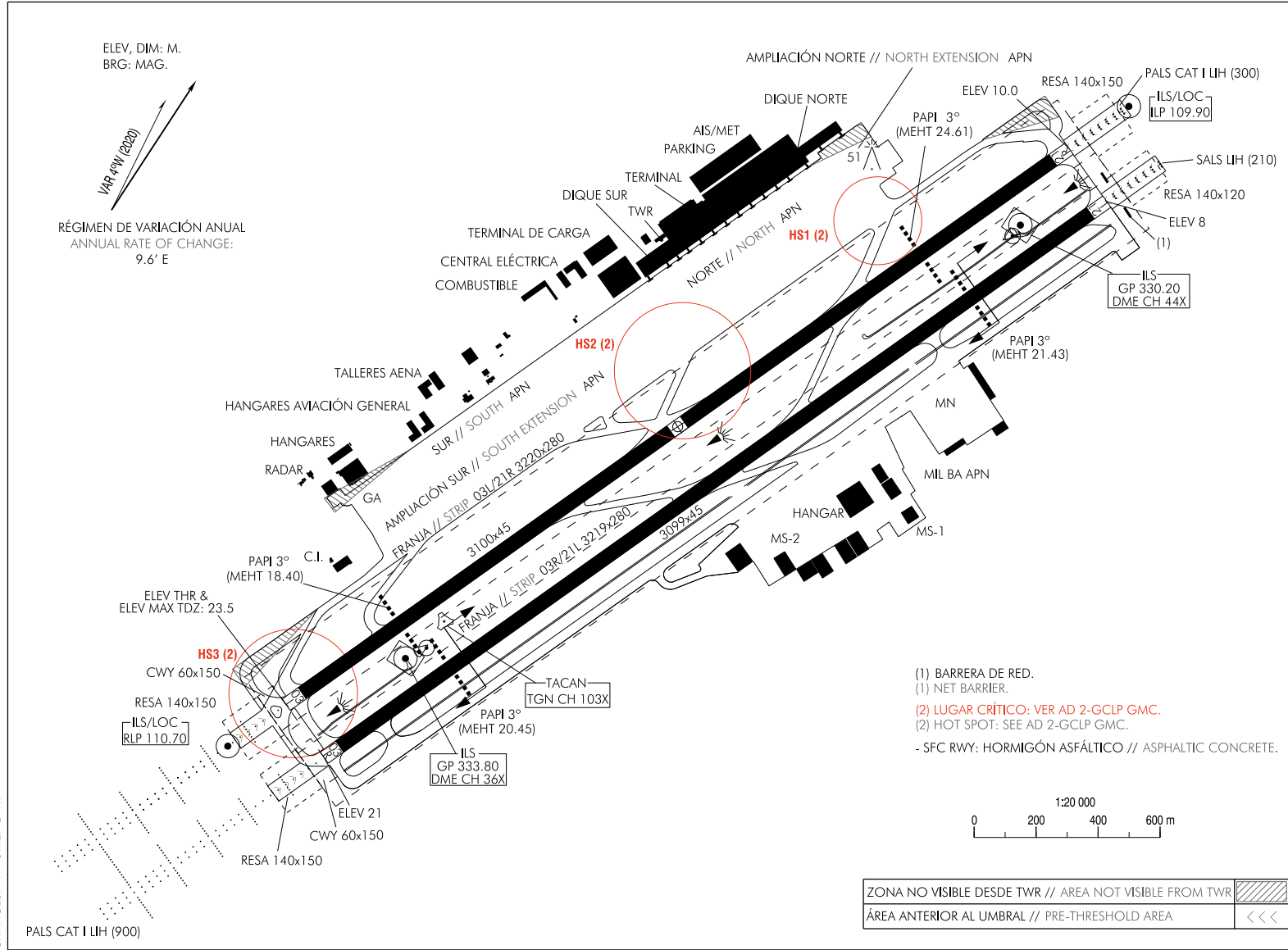
PLANO DE AERÓDROMO-OACI

27°55'55"N
015°23'12"W

ELEV 24

TWR 118.300
GMC 121.700

GRAN CANARIA


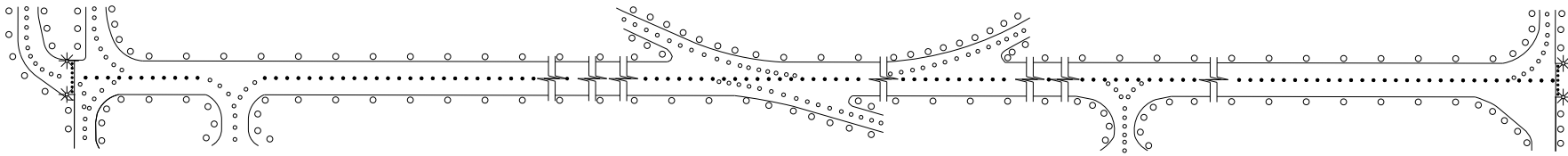
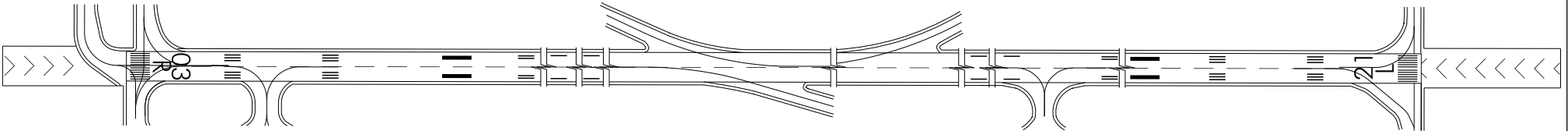
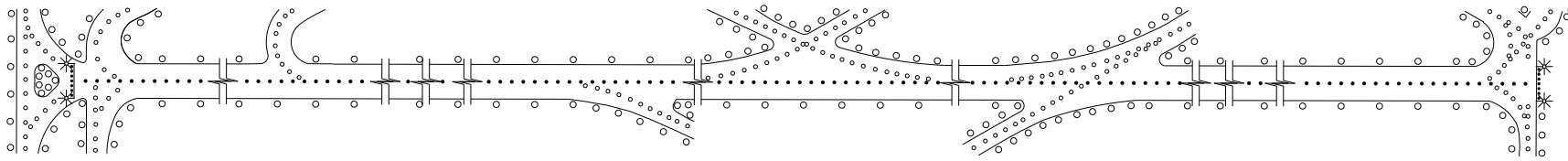
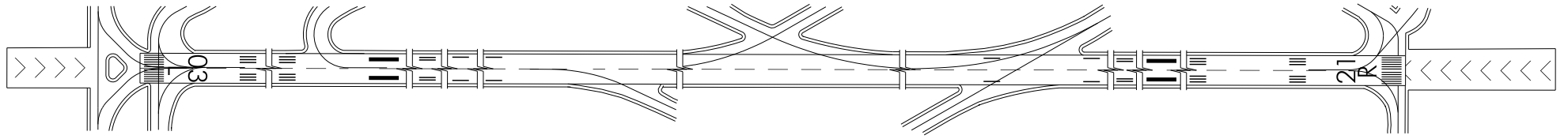


RWY	DIRECCIÓN DIRECTION	THR
03L	026°	27°55'07.93"N 015°23'32.44"W
21R	206°	27°56'41.69"N 015°22'51.00"W
03R	026°	27°55'05.46"N 015°23'25.27"W
21L	206°	27°56'39.20"N 015°22'43.86"W

**RESISTENCIA
STRENGTH**

RWY:	03L/21R: PCN 100/F/D/W/T, PCN 94/F/A/W/T PCN 129/F/A/W/T
	03R/21L: PCN 118/F/D/W/T, PCN 141/F/A/W/T PCN 97/R/B/W/T
TWY:	CIV:
	S1: PCN 70/F/A/W/T S2: PCN 86/F/A/W/T, PCN 44/F/A/W/T S3: PCN 86/F/A/W/T S5: PCN 44/F/A/W/T S6/S7/R8/R9R: PCN 141/F/A/W/T R2/R3/R4: PCN 94/F/A/W/T R6/R7: PCN 78/R/A/W/T R9L: PCN 38/R/C/W/T R10: PCN 86/R/B/W/T R11: PCN 71/R/C/W/T R12: PCN 66/R/A/W/T R13/03R: PCN 40/F/B/W/T S8: PCN 29/F/A/W/T
	MIL:
	K: PCN 40/F/A/W/T R13/R14: PCN 29/F/A/W/T R15: PCN 28/R/C/W/T R17: PCN 110/R/B/W/T, PCN 85/R/C/W/T R18: PCN 24/R/C/W/T Z8: PCN 70/F/A/W/T
APN:	CIV:
	SUR // SOUTH: PCN 112/R/C/W/T PCN 71/R/C/W/T AMPLIACIÓN SUR // SOUTH EXTENSION: PCN 86/R/B/W/T NORTE // NORTH: PCN 78/R/A/W/T AMPLIACIÓN NORTE // NORTH EXTENSION: PCN 97/R/B/W/T
	MIL:
	PCN 85/R/C/W/T, PCN 38/R/C/W/T PCN 28/R/C/W/T, PCN 110/R/B/W/T

CAMBIOS: RESISTENCIA TWY.
CHANGES: TWY STRENGTH.



ÁREA ANTERIOR AL UMBRAL // PRE-THRESHOLD AREA

CAMBIOS: NUEVA CONFIGURACIÓN THR 03L/03R, NUEVAS TWY, RETIRADA DE ZONA NO UTILIZABLE.
CHANGES: NEW CONFIGURATION THR03L/03R, NEW TWY, WITHDRAWAL OF NOT USABLE AREA.