

PLANO DE AERÓDROMO-OACI

41°17'49"N
002°04'42"E

ELEV 4

TWR 118.105
118.330
CLR 121.805

GMC N 121.705
GMC C 121.655
GMC S 122.230

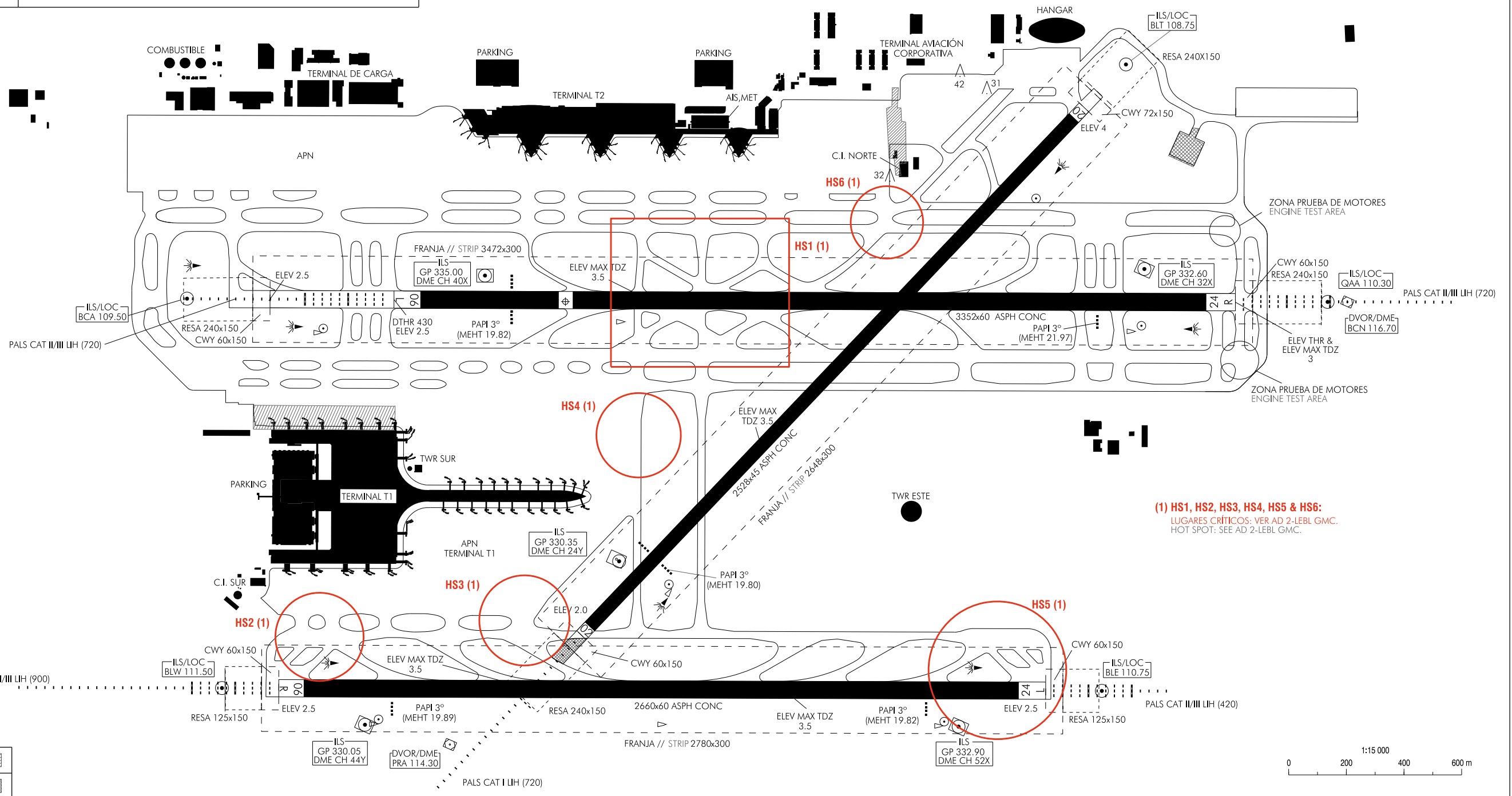
BARCELONA / Josep Tarradellas Barcelona-EI Prat

RWY	DIRECCIÓN DIRECTION	THR	RESISTENCIA STRENGTH
02	018°	41°17'15.93"N 002°05'05.41"E	RWY 02/20: PCN 91/F/A/W/T RWY 06L/24R: PCN 88/F/A/W/T RWY 06R/24L: PCN 126/F/A/W/T
20 (1)	198°	41°18'33.46"N 002°05'40.78"E	TWY: PCN 61/F/A/W/T, EXC: B6 a // to B11: PCN 59/F/A/W/T; G1, G2, G3, G10, G11, G12: PCN 59/R/A/W/T.
06L	064°	41°17'41.44"N 002°04'19.02"E	APN: RAMP-A-0 // RAMP-0: PCN 61/R/B/W/T; RAMP-A-1 // RAMP-1: PCN 67/R/A/W/T; RAMP-A-2 // RAMP-2: PCN 63/R/B/W/T; RAMP-A-3 // RAMP-3: PCN 59/R/B/W/T; RAMP-A-9 // RAMP-9: PCN 74/R/B/W/T; RAMPAS-10 a 17 y 30 // RAMPAS-10 to 17 and 30: PCN 136/R/A/W/T; RAMP-A-31 // RAMP-31: PCN 120/R/A/W/T; RAMP-A-32 // RAMP-32: PCN 137/F/A/W/T.
24R	244°	41°18'20.61"N 002°06'13.43"E	
06R	064°	41°16'56.32"N 002°04'27.66"E	
24L	244°	41°17'31.99"N 002°06'11.81"E	

ELEV, DIM: M.
BRG: MAG.

VAR 7° E (2020)
RÉGIMEN DE VARIACIÓN ANUAL:
ANNUAL RATE OF CHANGE:
7.5' E

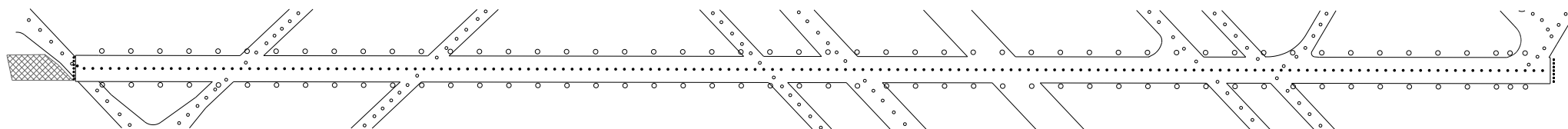
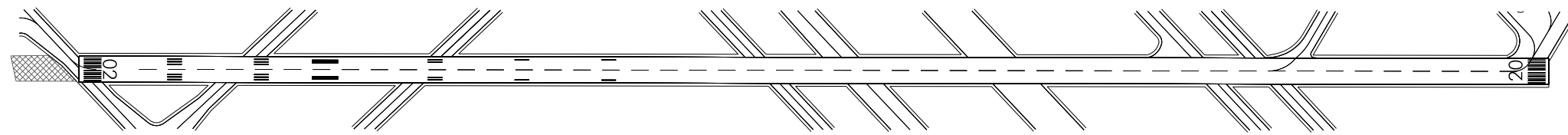
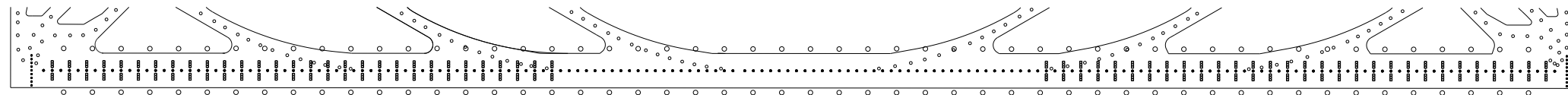
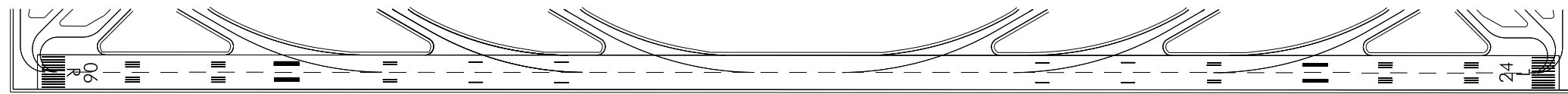
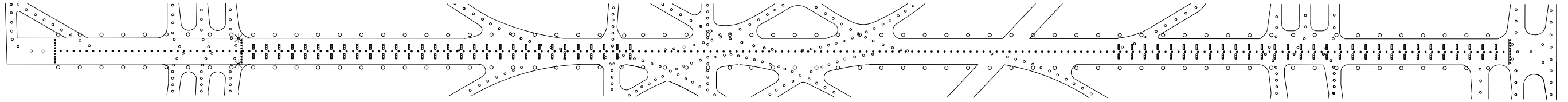
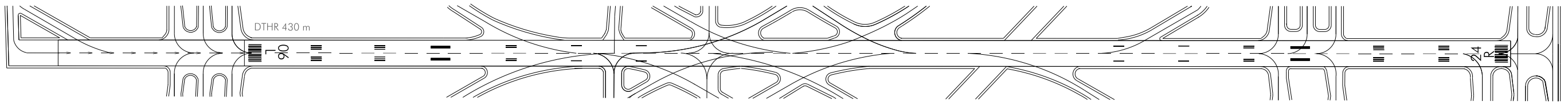
(1) NO UTILIZABLE PARA ATERRIZAJES.
NOT AVAILABLE FOR LANDING.



(1) HS1, HS2, HS3, HS4, HS5 & HS6:
LUGARES CRÍTICOS: VER AD 2-LEBL GMC.
HOT SPOT: SEE AD 2-LEBL GMC.

CAMBIOS: RESISTENCIA DE TWY Y APN.
CHANGES: TWY AND APN STRENGTH.

ZONA NO VISIBLE DESDE TWR AREA NOT VISIBLE FROM TWR	
ZONA NO UTILIZABLE AREA NOT USABLE	



ZONA NO UTILIZABLE
AREA NOT USABLE

