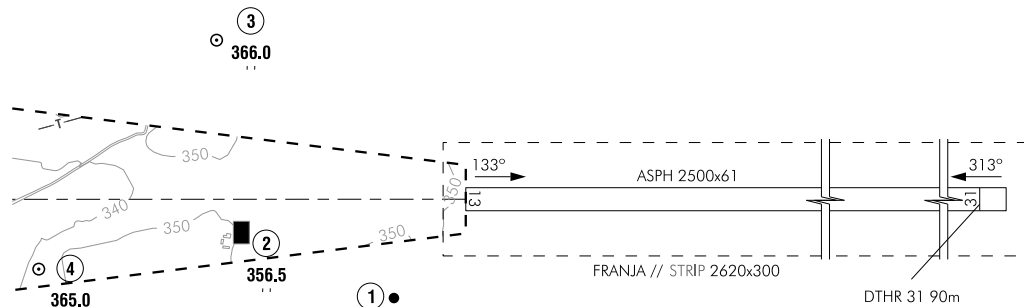
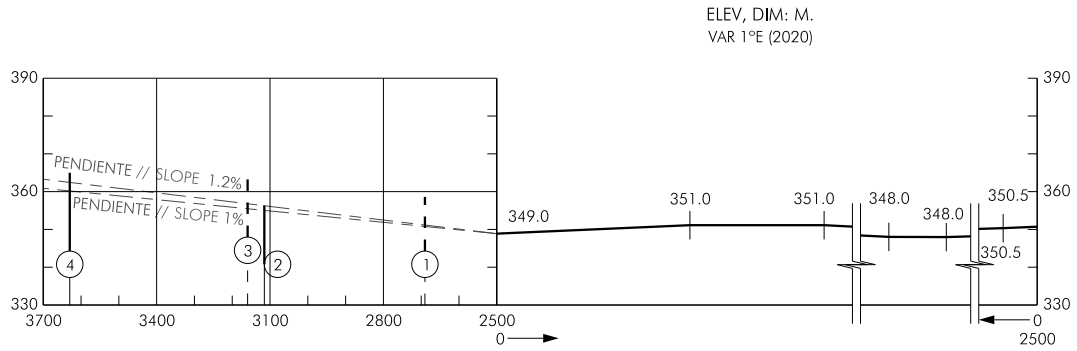
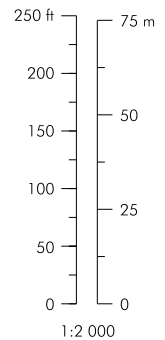
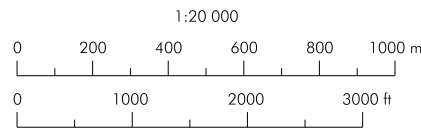


PLANO DE OBSTÁCULOS DE AERÓDROMO - OACI
TIPO A (LIMITACIONES DE UTILIZACIÓN)

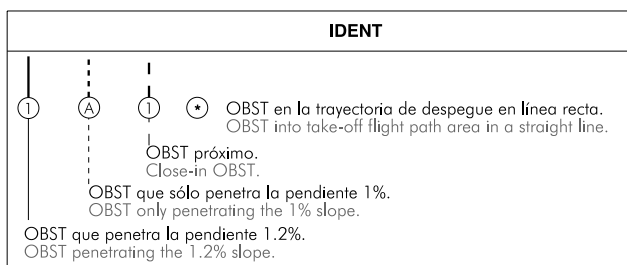
LLEIDA/Alguaire
RWY 31



NOTA: ESTUDIO OBST JUN 2009
NOTE: OBST SURVEY JUN 2009



DISTANCIAS DECLARADAS DECLARED DISTANCES		
RWY 13		RWY 31
2500	TORA	2500
2500	TODA	2500
2500	ASDA	2500
2500	LDA	2410



CAMBIOS: DECLINACIÓN MAGNÉTICA, IDIOMA.
CHANGES: MAGNETIC VARIATION, LANGUAGE.

Árbol o Arbusto Tree or Shrub	
Carretera Road	
Cota de terreno Spot elevation	
Curva de nivel del Terreno Terrain Contour Line	
Edificio o estructura grande Building or large structure	
Vallado Fence	
Ferrocarril Railroad	
Línea de Transmisión o Cable Aéreo Transmission Line or Overhead Cable	
Obstáculo móvil Mobile obstacle	
Poste, Torre, Campanario, Antena, etc. Pole, Tower, Spire, Antenna, etc.	
Terrano que penetra el plano de obstáculos. Terrain penetrating obstacle plane.	

INTENCIONADAMENTE EN BLANCO
INTENTIONALLY BLANK