

PLANO DE AERÓDROMO-OACI

371119N
0034638W

ELEV 567

TWR 118.855 C
GMC 121.930 C

GRANADA
Federico García Lorca
Granada - Jaén

RWY	DIRECCIÓN DIRECTION	THR	RESISTENCIA STRENGTH
09	090°	371119,01N 0034737,25W	RWY: (1) TWY: E1, E2, E5, E6, T1, T2: PCN 69/F/A/W/T E3, E4: PCN 119/F/A/W/T APN: PCN 66/R/A/W/T, EXC: PRKG 1, 10, 10A, 10B, 10H, 11, 11A, 11B, 11H: PCN 45/R/A/W/T PRKG 1B, 2, 4, 5, 7, 7D, 7H, 8: PCN 37/R/A/W/T PRKG 9, 9H, 20-45: PCN 51/R/A/W/T
27	270°	371119,89N 0034539,68W	

ELEV, DIM: M
BRG: MAG

VAR 0° (2020)

RÉGIMEN DE VARIACIÓN ANUAL
ANNUAL RATE OF CHANGE:
7.5°E

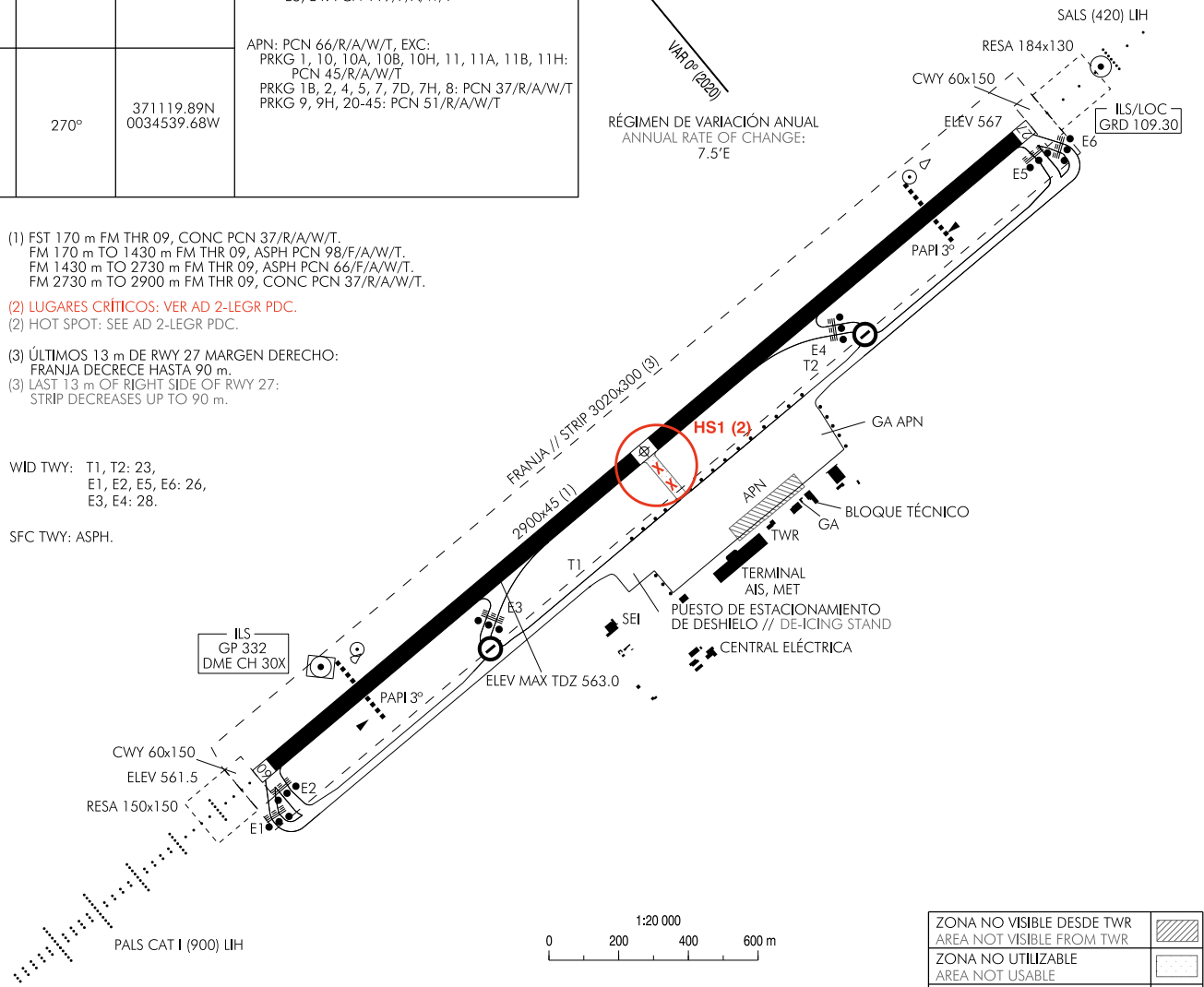
- (1) FST 170 m FM THR 09, CONC PCN 37/R/A/W/T.
FM 170 m TO 1430 m FM THR 09, ASPH PCN 98/F/A/W/T.
FM 1430 m TO 2730 m FM THR 09, ASPH PCN 66/F/A/W/T.
FM 2730 m TO 2900 m FM THR 09, CONC PCN 37/R/A/W/T.

- (2) LUGARES CRÍTICOS: VER AD 2-LEGR PDC.
(2) HOT SPOT: SEE AD 2-LEGR PDC.

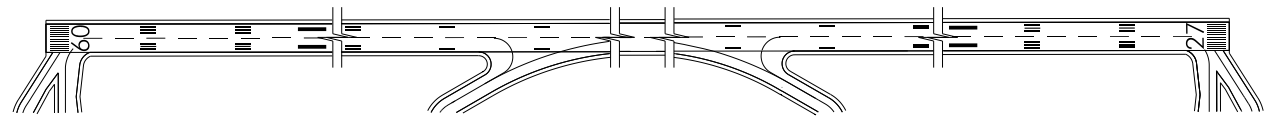
- (3) ÚLTIMOS 13 m DE RWY 27 MARGEN DERECHO:
FRANJA DECRECE HASTA 90 m.
(3) LAST 13 m OF RIGHT SIDE OF RWY 27:
STRIP DECREASES UP TO 90 m.

WID TWY: T1, T2: 23,
E1, E2, E5, E6: 26,
E3, E4: 28.

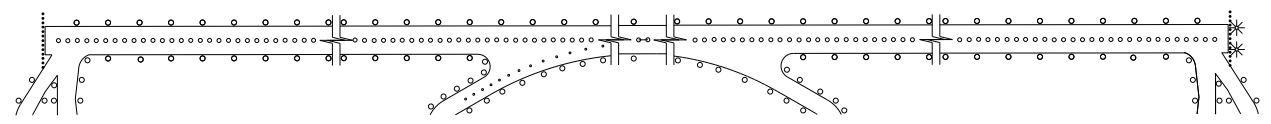
SFC TWY: ASPH.



SGL RWY & TWY



LGT RWY & TWY



CAMBIOS: NUEVO PRKG 7D.
CHANGES: NEW STAND 7D.

INTENCIONADAMENTE EN BLANCO
INTENTIONALLY BLANK