

PLANO DE AERÓDROMO-OACI

42°27'38"N
002°19'14"W

ELEV 352

TWR 118.575

LOGROÑO

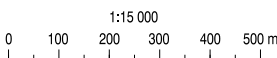
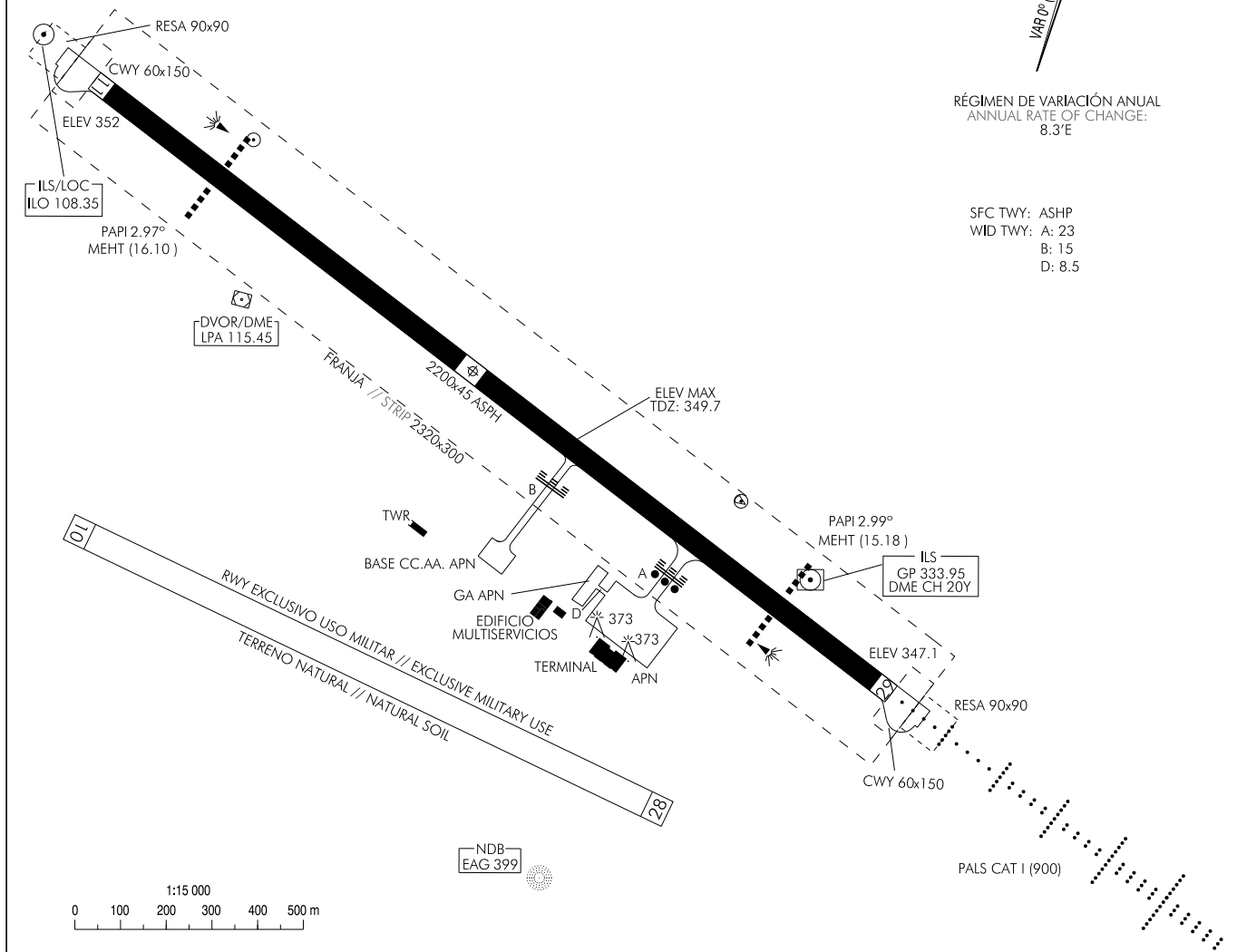
RWY	DIRECCIÓN DIRECTION	THR	RESISTENCIA STRENGTH
11	110°	42°27'49.42"N 002°19'57.02"W	RWY: PCN 56/F/A/W/T TWY: A: PCN 56/F/A/W/T B: PCN 21/F/D/W/T D: PCN 13/D/F/W/T
29	290°	42°27'25.27"N 002°18'26.39"W	APN: PCN 102/R/C/W/T GA APN: PCN 13/F/D/W/T BASE CC.AA. APN: PCN 49/R/A/W/T

ELEV, DIM: M.
BRG: MAG.



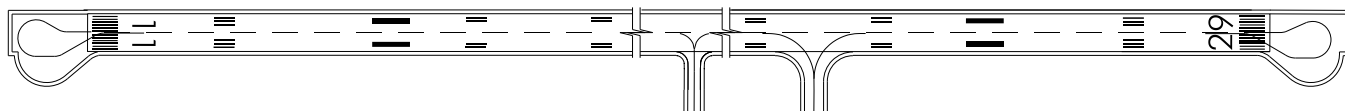
RÉGIMEN DE VARIACIÓN ANUAL
ANNUAL RATE OF CHANGE:
8.3'E

SFC TWY: ASHP
WID TWY: A: 23
B: 15
D: 8.5

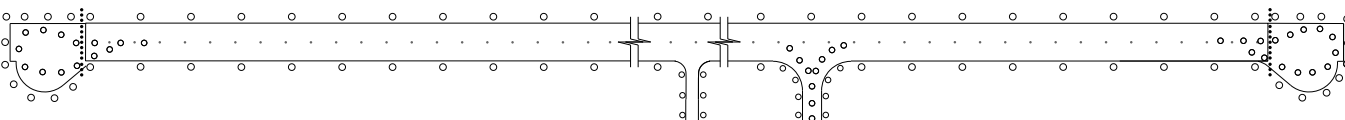


CAMBIOS: VARIACIÓN MAGNÉTICA, RÉGIMEN DE VARIACIÓN ANUAL, SFC TWY, CORRECCIÓN EDITORIAL.
CHANGES: MAGNETIC VARIATION, ANNUAL RATE OF CHANGE, SFC TWY, FORMAL EDITING.

SGL RWY & TWY



LGT RWY & TWY



INTENCIONADAMENTE EN BLANCO
INTENTIONALLY BLANK