

PLANO DE HELIPUERTO-OACI 37°18'47"N ELEV 5 TWR 126.750 SEVILLA/EI Copero
005°59'57"W

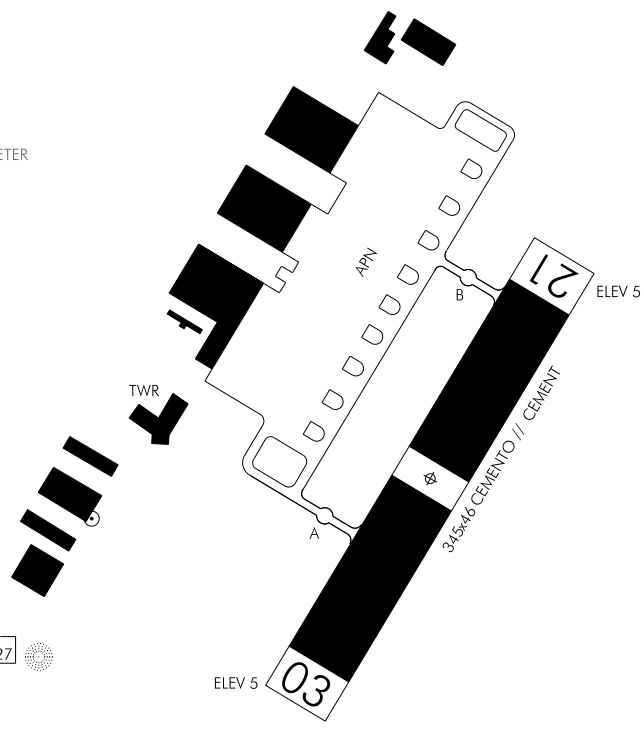
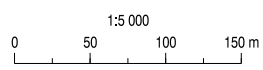
RWY	DIRECCIÓN DIRECTION	THR	RESISTENCIA STRENGHT
03	030°	37°18'42.18"N 006°00'00.07"W	RWY, APN and TWY: CAT A
21	210°	37°18'51.96"N 005°59'53.24"W	

ELEV, DIM: M.
BRG: MAG.

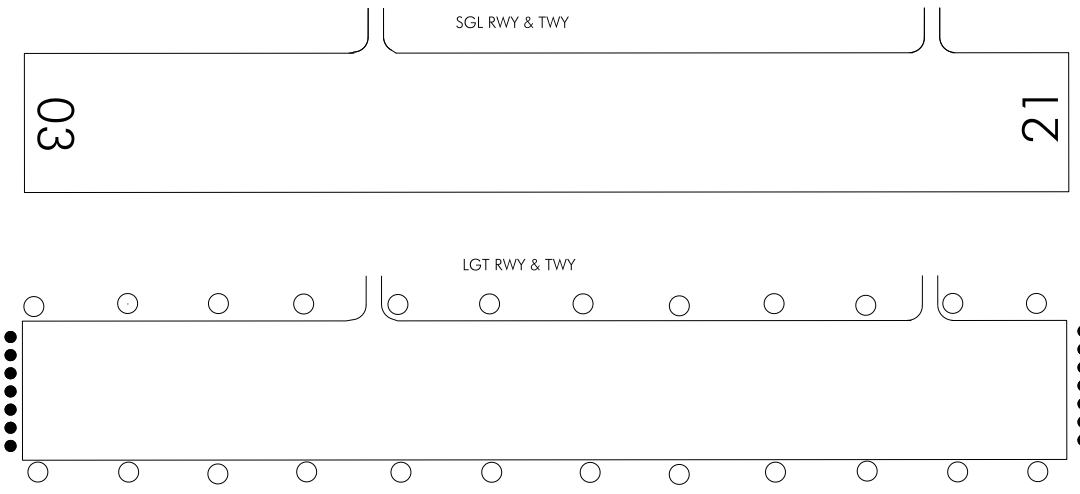


RÉGIMEN DE VARIACIÓN ANUAL
ANNUAL RATE OF CHANGE:
7.9° E

TWY WID: 5
APN LGT: PERÍMETRO // PERIMETER



CAMBIOS: DECLINACIÓN MAGNÉTICA, CAMBIO ANUAL, RUMBO MAGNÉTICO DE FATO.
CHANGES: MAGNETIC VARIATION, ANNUAL RATE OF CHANGE, FATO MAGNETIC HEADING.



INTENCIONADAMENTE EN BLANCO
INTENTIONALLY BLANK